



















16-MAY-2023 08:37:44	8.54 NTU	 BACVICE (01)
 StablCal® (0-700 NTU) 05-JUL-2022 10:17		
16-MAY-2023 08:38:33	7.58 NTU	 GRIPE (02)
 StablCal® (0-700 NTU) 05-JUL-2022 10:17		
16-MAY-2023 08:39:44	8.57 NTU	 PUJANKE (03)
 StablCal® (0-700 NTU) 05-JUL-2022 10:17		
16-MAY-2023 08:40:18	11.7 NTU	 BLATINE (04)
 StablCal® (0-700 NTU) 05-JUL-2022 10:17		
16-MAY-2023 08:40:52	11.2 NTU	 ZNIJAN (05)
 StablCal® (0-700 NTU) 05-JUL-2022 10:17		
16-MAY-2023 08:41:24	6.23 NTU	 MEJE (06)
 StablCal® (0-700 NTU) 05-JUL-2022 10:17		
16-MAY-2023 09:56:54	6.44 NTU	 KUCINE (07)
 StablCal® (0-700 NTU) 05-JUL-2022 10:17		
16-MAY-2023 09:57:22	6.71 NTU	 KLIS (08)
 StablCal® (0-700 NTU) 05-JUL-2022 10:17		
16-MAY-2023 09:57:58	14.9 NTU	 PODSTRANA (09)
 StablCal® (0-700 NTU) 05-JUL-2022 10:17		